



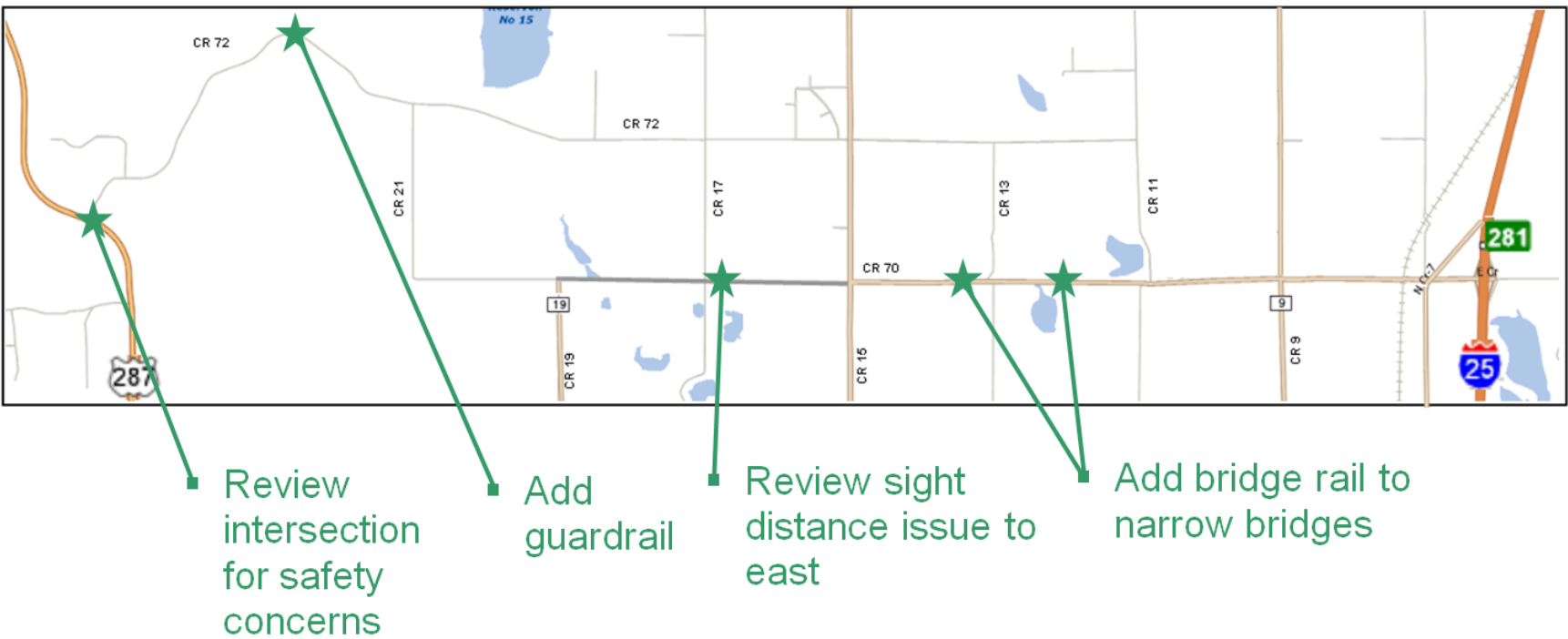
Owl Canyon Corridor Project - Implementation

2018

The Owl Canyon Corridor Project was completed in 2008 and included corridor planning and conceptual design that identified an alignment for a eventual 2-lane paved roadway between I-25 and US 287 in northern Larimer County. The results detailed road surfacing, function, and safety improvements to accommodate both the existing and likely future traffic using the corridor. The project included significant public outreach and citizen input. The identified alignment (using an extension of CR 19) was accepted by the Board of County Commissioners. Implementation of the project was expected to occur in phases as shown below:

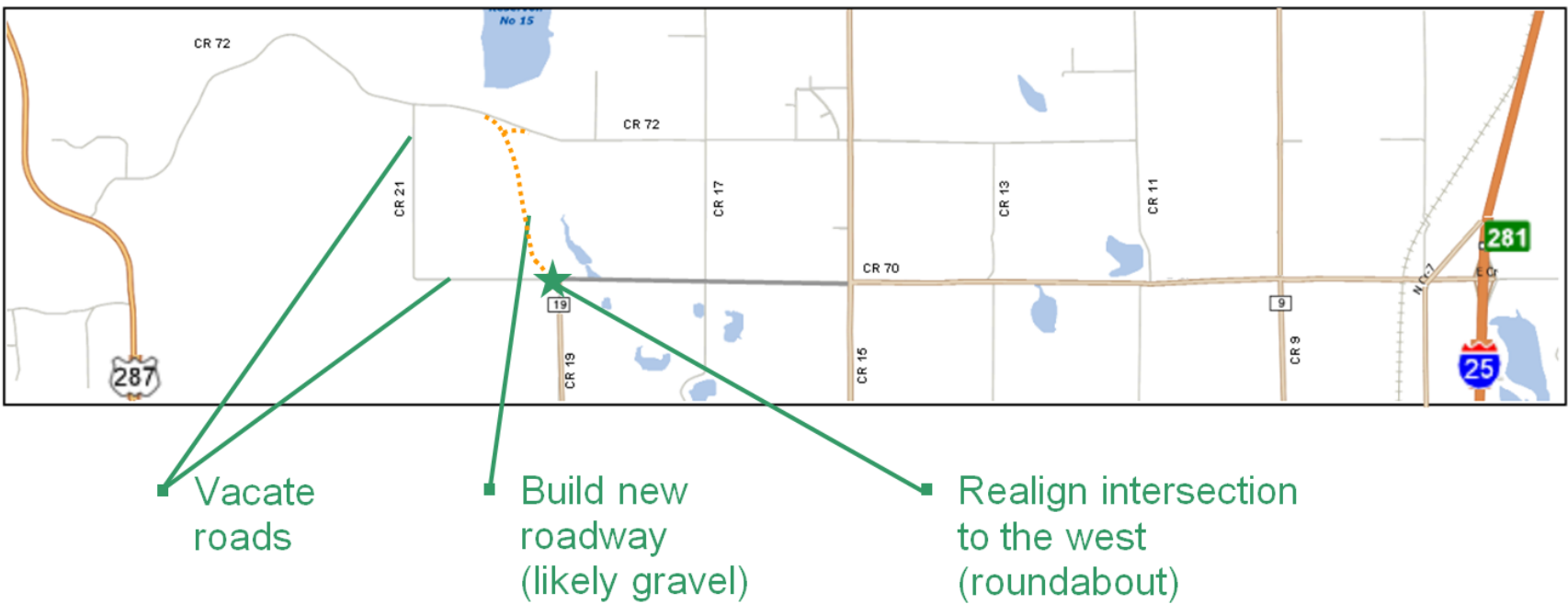
1 – Spot Safety Improvements - Corridor Wide

COMPLETED

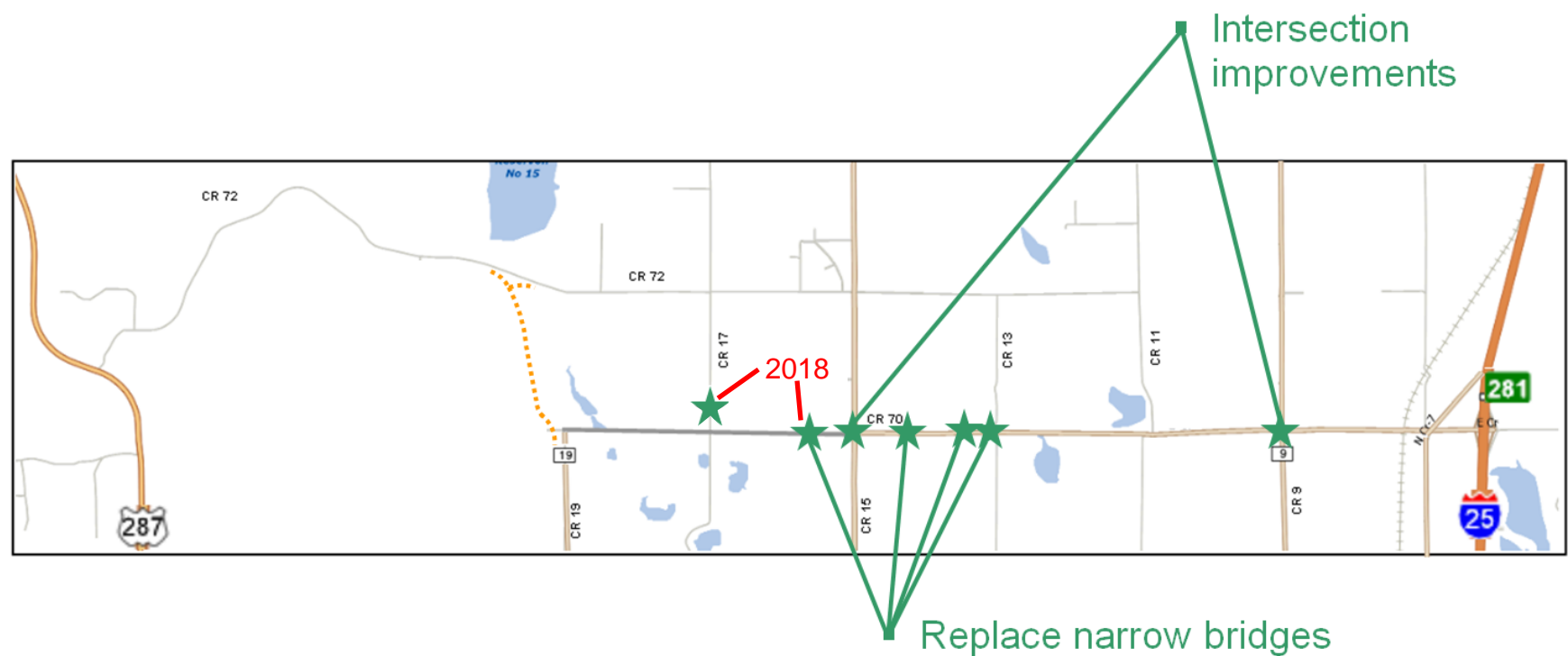


2 – Construct New Alignment and Intersection at CR 19

COMPLETED 2015



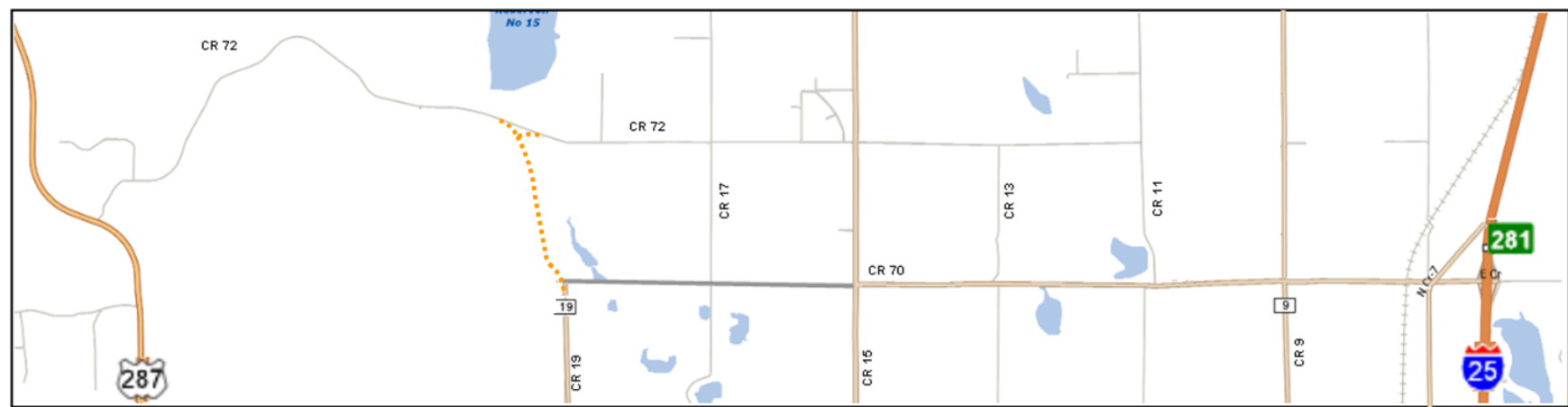
3 - Miscellaneous Geometric Improvements



4 – Paving (2-lane road)



5 - Ultimate Improvements As Needed In Future Years



- MAY INCLUDE:
- Shoulder Widening

▪ Intersection Re-alignment (CR 7, 11, and 13)

▪ Replace Bridges