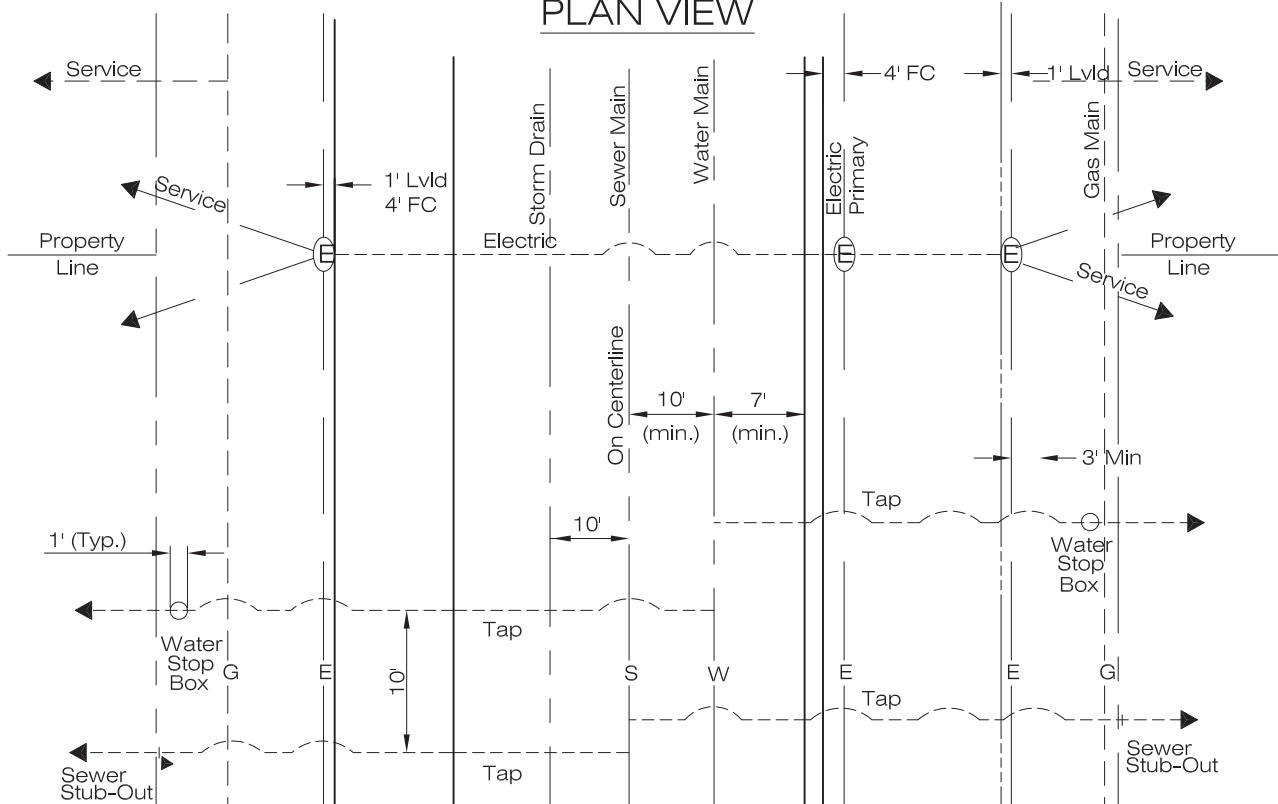
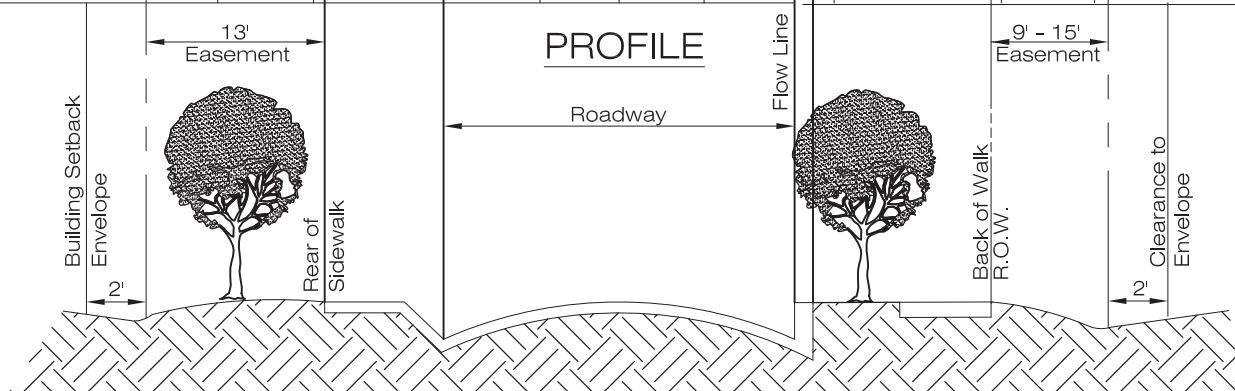


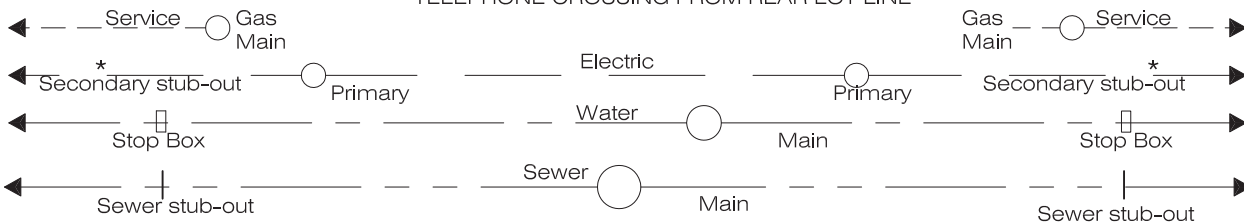
## PLAN VIEW



## PROFILE



CABLE TV CROSSING FROM REAR LOT LINE  
TELEPHONE CROSSING FROM REAR LOT LINE



### NOTES:

1. No scale to the drawing above. All measurements shown are minimums.
2. Storm and sanitary sewers, manholes, water valves or telephone manholes are not allowed in the wheel path.

## UTILITY LOCATIONS

LARIMER COUNTY  
URBAN AREA  
STREET STANDARDS

DESIGN  
FIGURE

REVISION NO:

DATE: 01/22/01

FIGURE

12-1